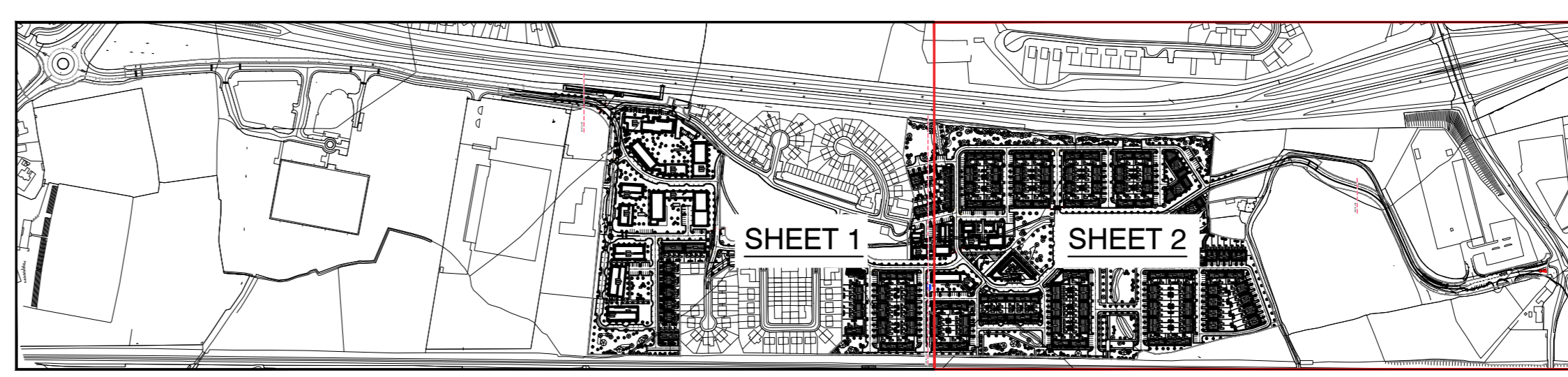
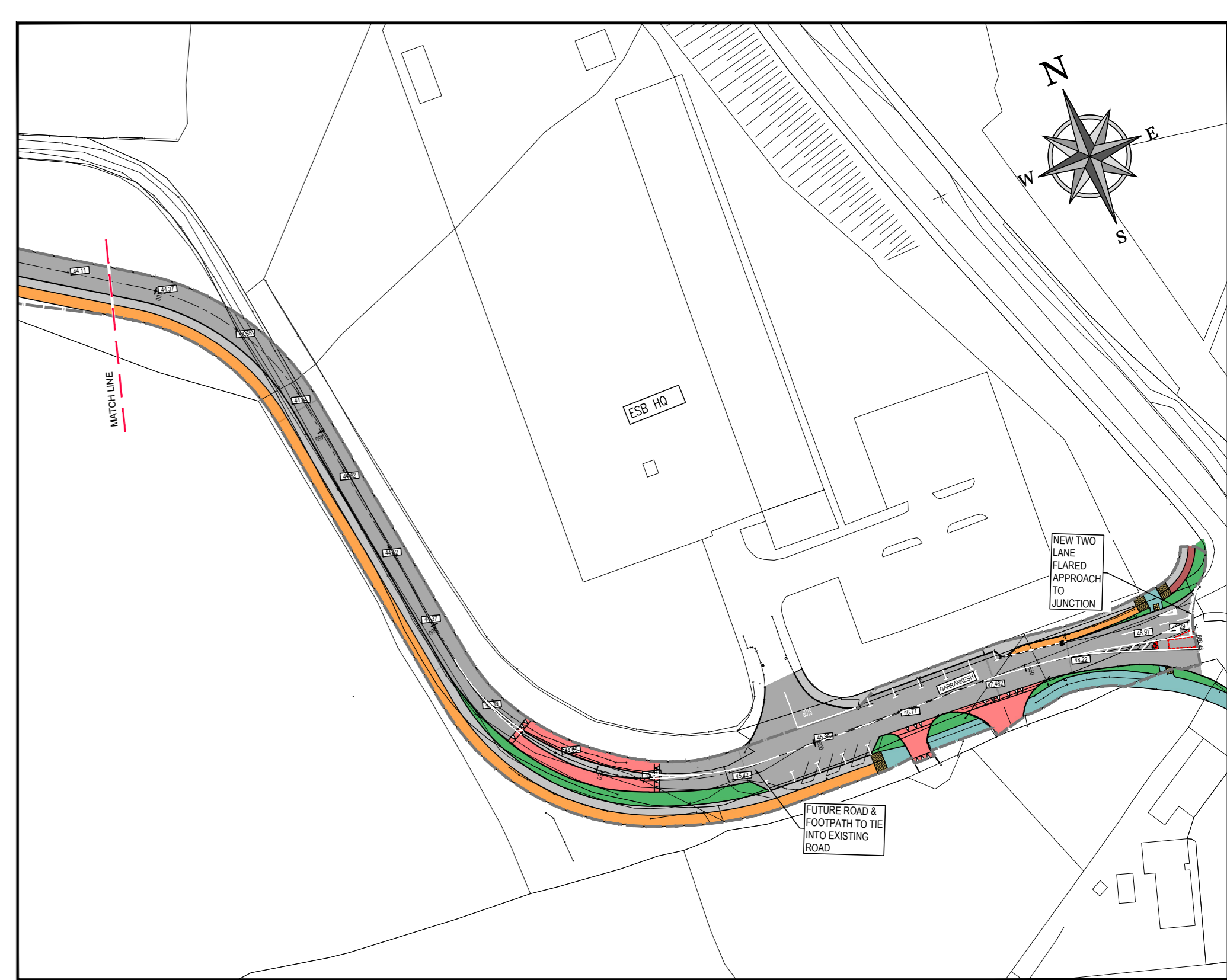



- NOTES:
1. ALL DIMENSIONS AND LEVELS IN METRES, EXCEPT IF NOTED OTHERWISE.
 2. ALL LEVELS TO MAIN HEAD DATUM.
 3. COORDINATE SYSTEM IS HIGH TRANSVERSE MERIDIAN.
 4. ROAD MARKINGS & SIGNAGE REFER TO THE DEPARTMENT OF THE ENVIRONMENT TRAFFIC SIGNS MANUAL.
 5. REFER TO ARCHITECTS PLAN LAYOUTS FOR SITE BOUNDARY / CLIENT OWNERSHIP BOUNDARY / WORKS BOUNDARY.
 6. REFER TO ARCHITECTS LAYOUT FOR BUILDINGS LAYOUTS.
 7. REFER TO LANDSCAPE ARCHITECTS LAYOUTS FOR LANDSCAPING.



KEYPLAN

- LEGEND:
- SITE BOUNDARY
 - PROPOSED BUILDING
 - ROAD EDGE
 - ROAD CENTRELINE
 - FOOTPATH
 - CAR PARKING
 - ROAD RAMP
 - TACTILE PAVING
 - PROPOSED LADDER TACTILE
 - ROAD CHANGE
 - ROAD LEVEL
 - DIMENSION
 - KERB RADIUS
 - ROAD SURFACE
 - FOOTPATH
 - RAMP SURFACE
 - GRASS / LANDSCAPING
 - SHARED ROAD SURFACE
 - SHARED CYCLIST AND PEDESTRIAN SURFACE
 - PARKING
 - CYCLIST SURFACE



INSET B
SCALE 1:1000

ORDNANCE SURVEY IRELAND LICENCE
No. EN 0017320
© ORDNANCE SURVEY IRELAND
GOVERNMENT OF IRELAND

REV	DATE	ISSUED FOR	DESCRIPTION	BY	CHECKED
1	25-01-21	ISSUED FOR PLANNING		MSD	LMCL
2	01-02-21	APPROVED FOR CONSTRUCTION		MSD	LMCL

DBFL Consulting Engineers
Civil Structural & Transportation Engineering
www.dbfl.ie

PROJECT REF:
LISHTHOLLEN RESIDENTIAL DEVELOPMENT AT BRANNY ROAD, LISHTHOLLEN, ATHLONE, CO. WESTMEATH

ROAD LAYOUT - SHEET 2 OF 2

DESIGNED BY: LMCL
CHECKED BY: MSD
SCALE: 1:500
SHEET SIZE: A0
DRAWING NO.: 180176-DBFL-RD-SP-D-C-1001
PROJECT NO.: P01